

1001702-0001 Disaster Evacuation Map of Changxing Vil., Qidu Dist, Keelung.

Information Table

Administration Zone

Area : 1.48 km²
Population : 4291



Emergency Notification

Qidu EOC
Tel : (02)2456-6171
Police Station
Tel : 110
Fire Station
Tel : 119

Emergency Contact

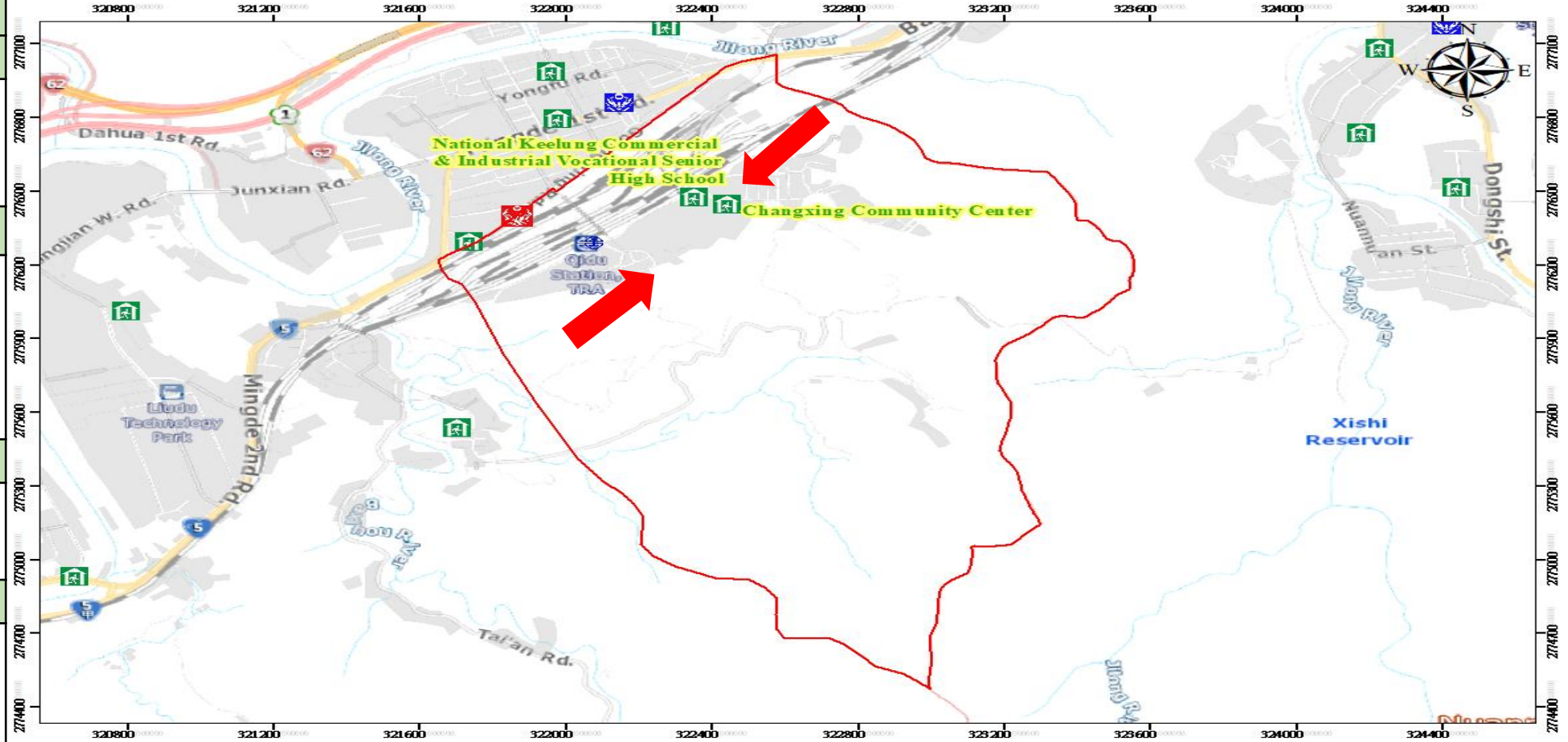
Village Chief : Mr. Yao
Tel:(02)2456-3563
0932-260-909

Disaster Information Website

Debris Flow Disaster
 Water Resources Agency

Evacuation Shelter

National Keelung Commercial & Industrial Vocational Senior High School
No. 22, Dongxin St., Qidu Dist., Keelung City
Tel : (02)2456-7126#231



LEGEND	Evacuation route		Disaster		Earthquake		Flood		Mudslide		Tsunami
					Typhoon		Fire		Slope		
	Road		Village Boundary			River		Building area		TRA	
	Facilities		High Way		Express Way		Provincial Road		County Highway		Country road
			Shelter		Hospital		Fire agency		Police station		

1001702-0002 Disaster Evacuation Map of Zhengguang Vil., Qidu Dist, Keelung.

Information Table

Administration Zone

Area : 0.18 km²
Population : 2942





Emergency Notification

Qidu EOC
Tel : (02)2456-6171
Police Station
Tel : 110
Fire Station
Tel : 119

Emergency Contact

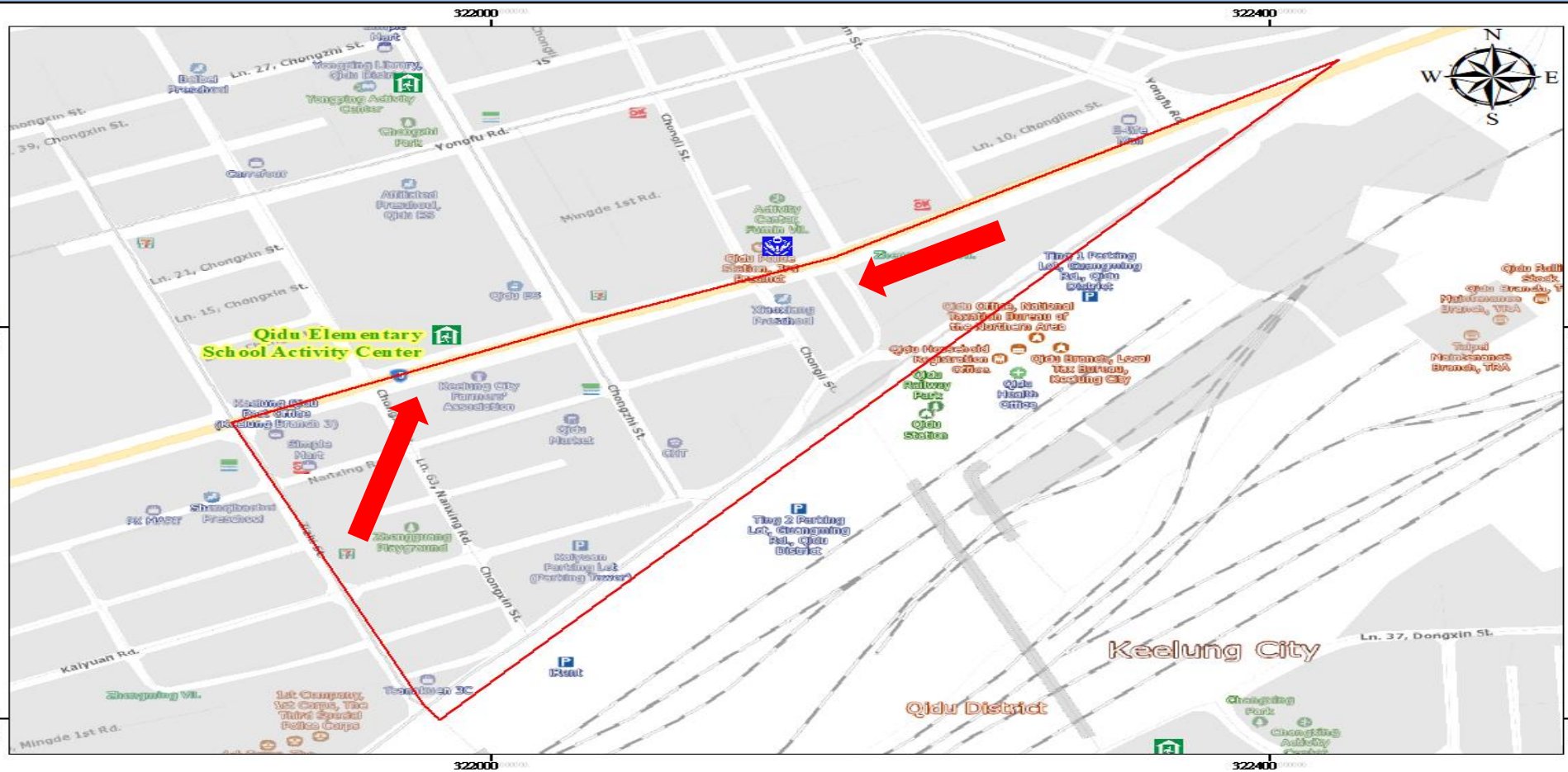
Village Chief : Mr.Qiu
Tel : (02) 2455-6577
0919-392-002





Disaster Information Website

 Debris Flow Disaster
 Water Resources Agency

Evacuation Shelter

Qidu Elementary School Activity Center
No. 184, Mingde 1st Rd., Qidu Dist.,
Keelung City
Tel : (02)2456-7116#31



LEGEND	Evacuation route		Disaster		Earthquake		Flood		Mudslide		Tsunami
	Road		Village Boundary		Typhoon		Fire		Slope		TRA
	Facilities		High Way		Express Way		Provincial Road		County Highway		Country road
			Shelter		Hospital		Fire agency		Police station		

1001702-0003 Disaster Evacuation Map of Fumin Vil., Qidu Dist, Keelung.

Information Table

Administration Zone

Area : 0.11 km²
Population : 4065



Emergency Notification

Qidu EOC
Tel : (02)2456-6171
Police Station
Tel : 110
Fire Station
Tel : 119

Emergency Contact

Village Chief : Mr.Wu
Tel : (02)2455-1799
0927-395-077

Disaster Information Website

Debris Flow Disaster
 Water Resources Agency

Evacuation Shelter

Qidu Elementary School Activity Center
No. 184, Mingde 1st Rd., Qidu Dist.,
Keelung City
Tel : (02)2456-7116#31



LEGEND	Evacuation route		Disaster		Earthquake		Flood		Mudslide		Tsunami
	Road		Village Boundary		Typhoon		Fire		Slope		TRA
LEGEND	Facilities		High Way		Express Way		Provincial Road		County Highway		Country road
	Facilities		Shelter		Hospital		Fire agency		Police station		

1001702-0004 Disaster Evacuation Map of Yongping Vil., Qidu Dist, Keelung.

Information Table

Administration Zone

Area : 0.08 km²
Population : 2174





Emergency Notification

Qidu EOC
Tel : (02)2456-6171
Police Station
Tel : 110
Fire Station
Tel : 119

Emergency Contact

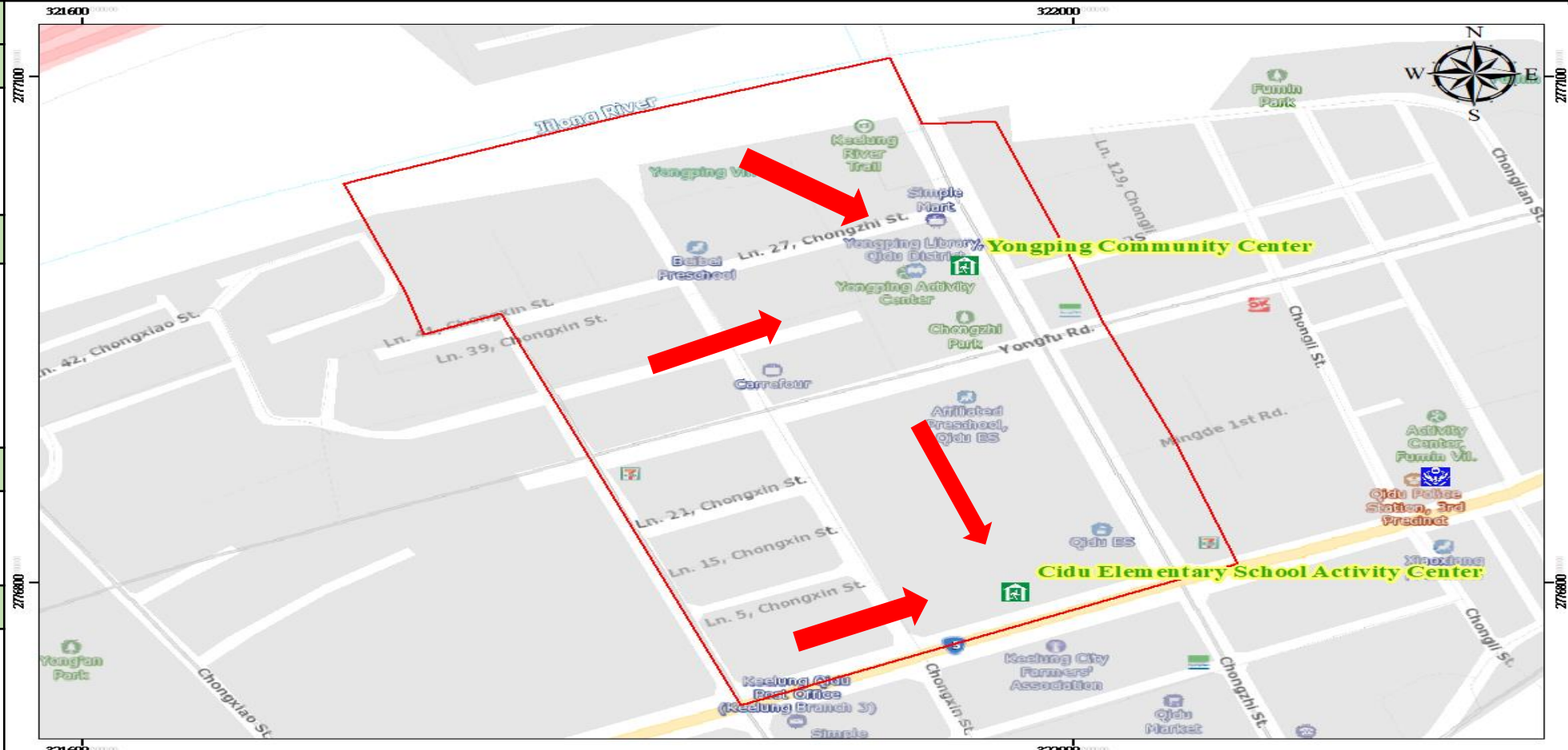
Village Chief : Mr.Huang
Tel : 0982-977400




Disaster Information Website

 Debris Flow Disaster
 Water Resources Agency

Evacuation Shelter

Yongping Community Center
No. 13-1, Chongzhi St., Qidu Dist.,
Keelung City
Tel : 0982-977-400



LEGEND	Evacuation route		Disaster		Earthquake		Flood		Mudslide		Tsunami
					Typhoon		Fire		Slope		
LEGEND	Road		Village Boundary				River		Building area		TRA
				High Way		Express Way		Provincial Road		County Highway	
LEGEND	Facilities		Shelter		Hospital		Fire agency		Police station		

1001702-0005 Disaster Evacuation Map of Yong'an Vil., Qidu Dist, Keelung.

Information Table

Administration Zone

Area : 0.90 km²
Population : 2528



Emergency Notification

Qidu EOC
Tel : (02)2456-6171
Police Station
Tel : 110
Fire Station
Tel : 119

Emergency Contact

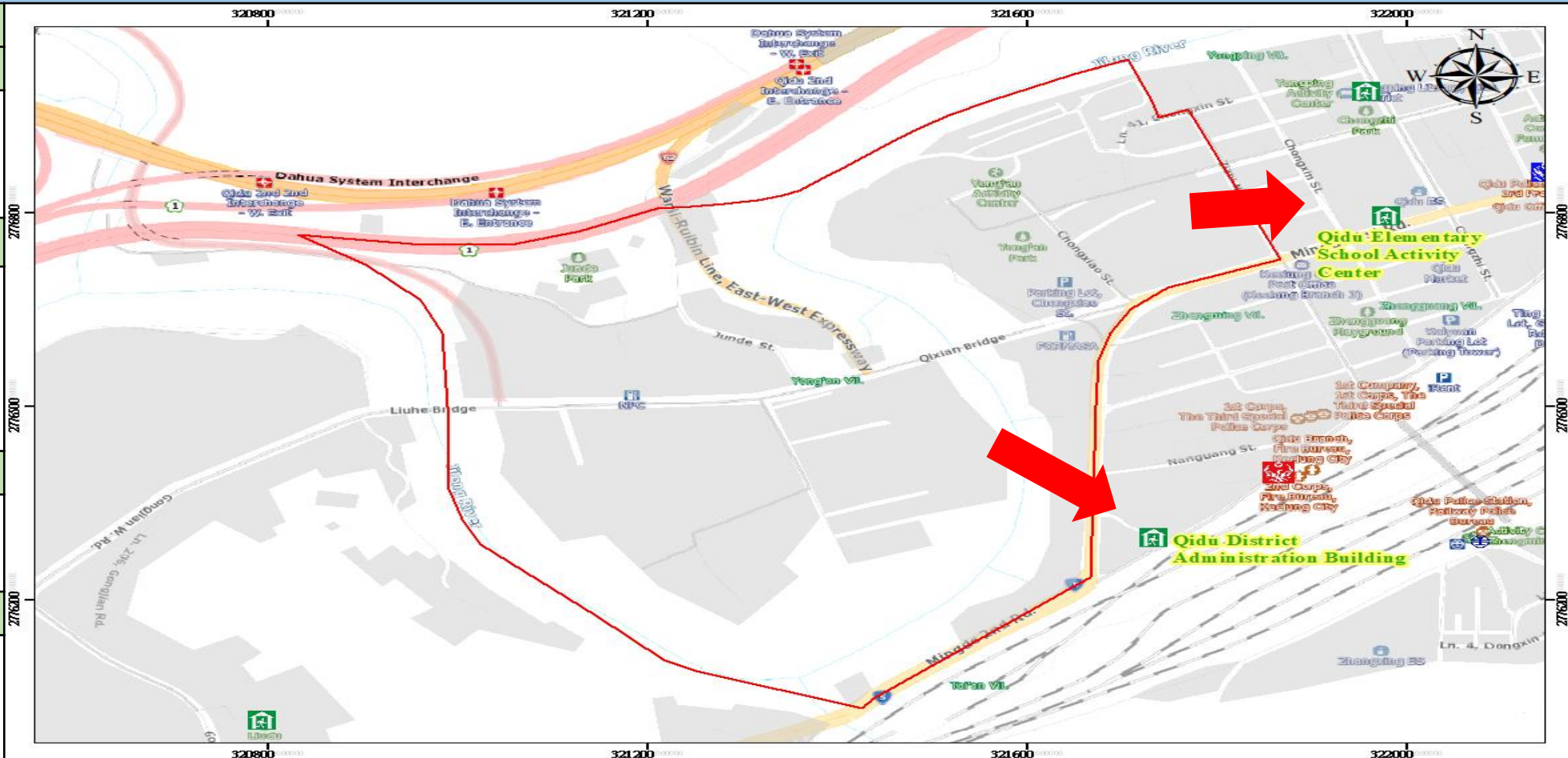
Village Chief : Mr.Chen
Tel : (02) 2456-5283
0932-261-327

Disaster Information Website

Debris Flow Disaster
 Water Resources Agency

Evacuation Shelter

Yongping Community Center
No. 13-1, Chongzhi St., Qidu Dist.,
Keelung City
Tel : 0982-977-400



LEGEND	Evacuation route		Disaster		Earthquake		Flood		Mudslide		Tsunami
	Road				Typhoon		Fire		Slope		TRA
	Facilities		High Way		Express Way		Provincial Road		County Highway		Country road
			Shelter		Hospital		Fire agency		Police station		

1001702-0006 Disaster Evacuation Map of Bade Vil., Qidu Dist, Keelung.

Information Table

Administration Zone

Area : 1.64 km²
Population : 1733



Emergency Notification

Qidu EOC
Tel : (02)2456-6171
Police Station
Tel : 110
Fire Station
Tel : 119

Emergency Contact

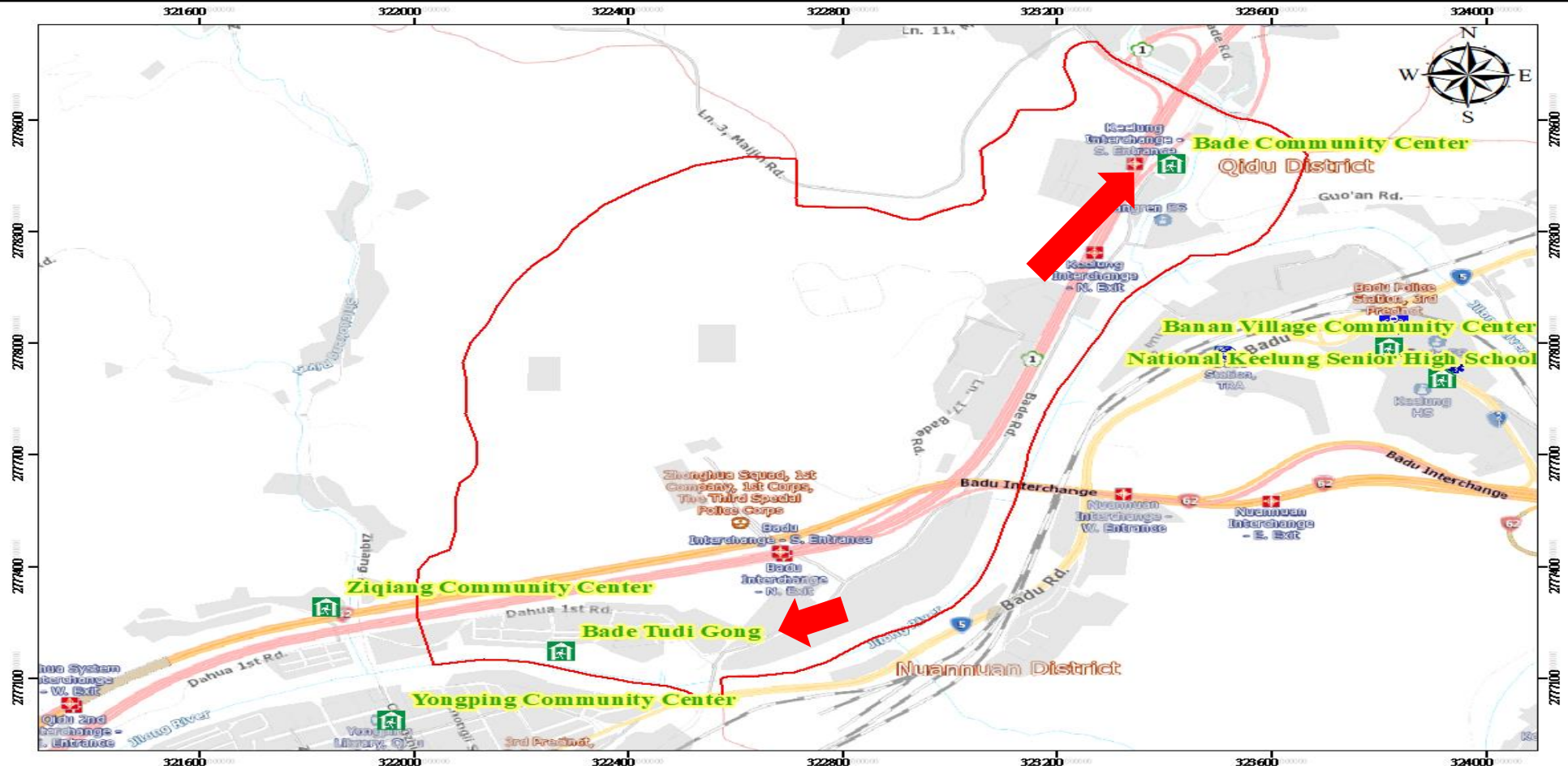
Village Chief : Mr. Yu
Tel : (02) 24564002
0937872055

Disaster Information Website

Debris Flow Disaster
 Water Resources Agency

Evacuation Shelter

Bade Community Center
No. 70, Bade Rd., Qidu Dist., Keelung City
Tel : (02)2456-4002



LEGEND	Evacuation route		Disaster		Earthquake		Flood		Mudslide		Tsunami
	Road				Typhoon		Fire		Slope		
	Facilities		High Way		Express Way		Provincial Road		County Highway		Country road
			Shelter		Hospital		Fire agency		Police station		
			Village Boundary		River		Building area		TRA		

1001702-0007 Disaster Evacuation Map of Ziqiang Vil., Qidu Dist, Keelung.

Information Table

Administration Zone

Area : 2.56 km²
Population : 1351





Emergency Notification

Qidu EOC
Tel : (02)2456-6171
Police Station
Tel : 110
Fire Station
Tel : 119

Emergency Contact

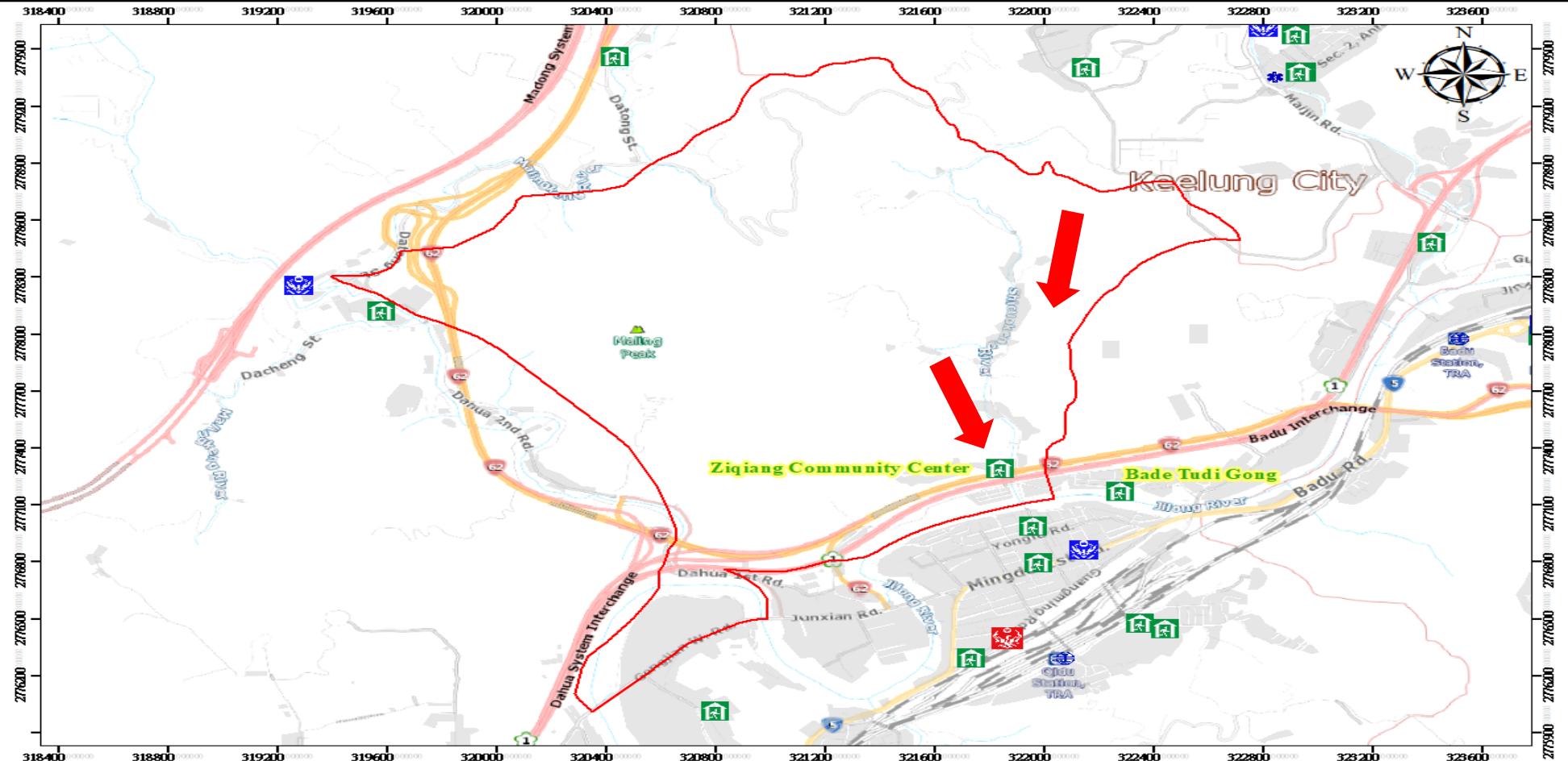
Village Chief : Mr. Zhang
Tel : (02) 24569686
0920796578

Disaster Information Website

 Debris Flow Disaster
 Water Resources Agency

Evacuation Shelter

Ziqiang Community Center
No. 1, Ziqiang Rd., Qidu Dist., Keelung City
Tel : (02)2456-9686



LEGEND	Evacuation route		Disaster		Earthquake		Flood		Mudslide		Tsunami
					Typhoon		Fire		Slope		
	Road		Village Boundary			River		Building area		TRA	
	Facilities		High Way		Express Way		Provincial Road		County Highway		Country road
			Shelter		Hospital		Fire agency		Police station		

1001702-0008 Disaster Evacuation Map of Liudu Vil., Qidu Dist, Keelung.

Information Table

Administration Zone

Area : 2.35 km²
Population : 2552





Emergency Notification

Qidu EOC
Tel : (02)2456-6171
Police Station
Tel : 110
Fire Station
Tel : 119

Emergency Contact

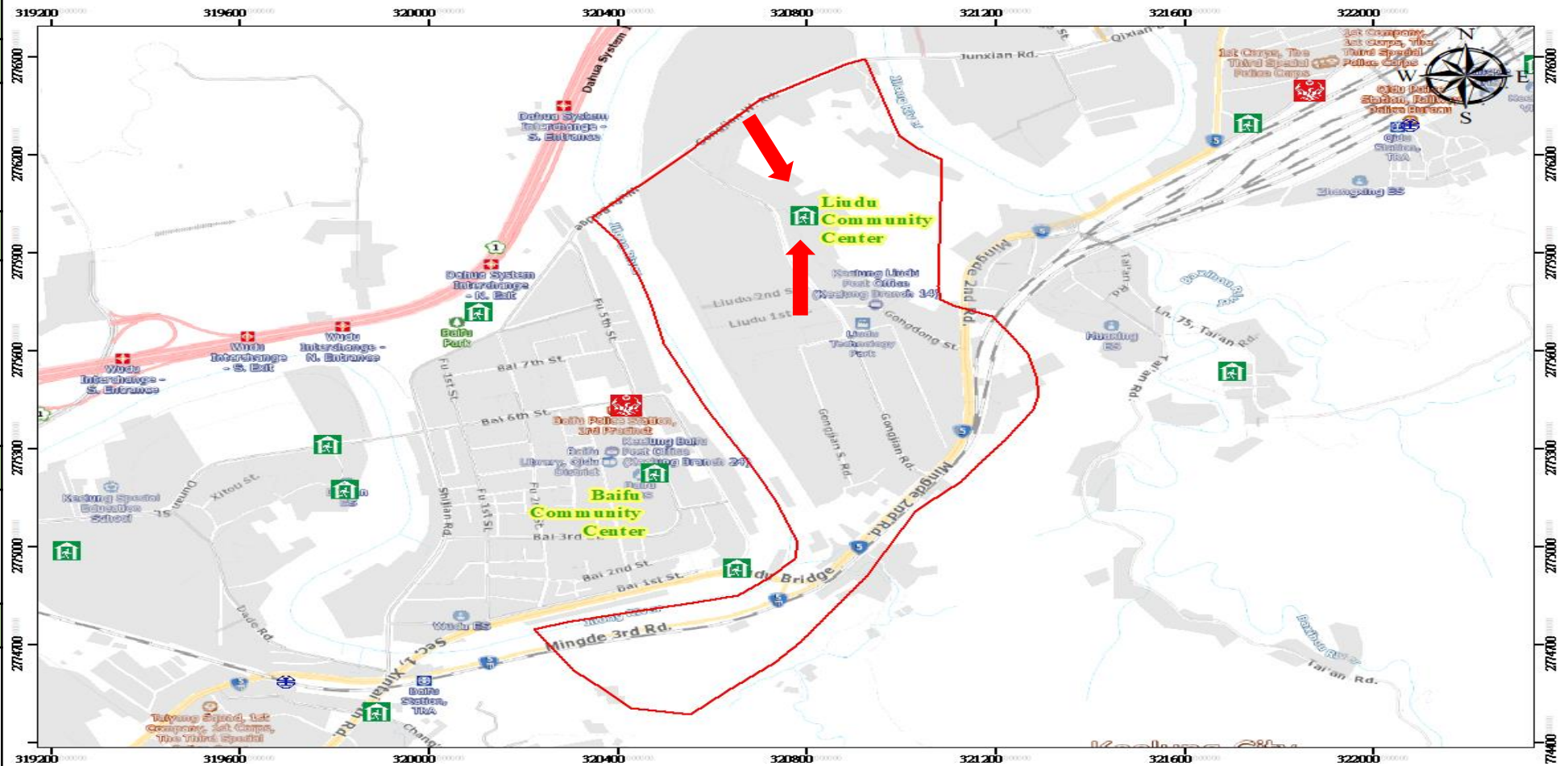
Village Chief : Mr. Liao
Tel : (02) 24522539
0930193451

















Disaster Information Website

 Debris Flow Disaster
 Water Resources Agency

Evacuation Shelter

Liudu Community Center
No. 17-2, Ln. 104, Gongjian Rd., Qidu Dist.,
Keelung City
Tel : (02) 2451-4632



LEGEND	Evacuation route		Disaster		Earthquake		Flood		Mudslide		Tsunami	
	Road		Village Boundary		Typhoon		Fire		Slope		Building area	
Facilities		High Way		Express Way		Provincial Road		County Highway		Country road		
		Shelter		Hospital		Fire agency		Police station				

1001702-0009 Disaster Evacuation Map of Tai'an Vil., Qidu Dist, Keelung.

Information Table

Administration Zone

Area : 5.35 km²
Population : 4961



Emergency Notification

Qidu EOC
Tel : (02)2456-6171
Police Station
Tel : 110
Fire Station
Tel : 119

Emergency Contact

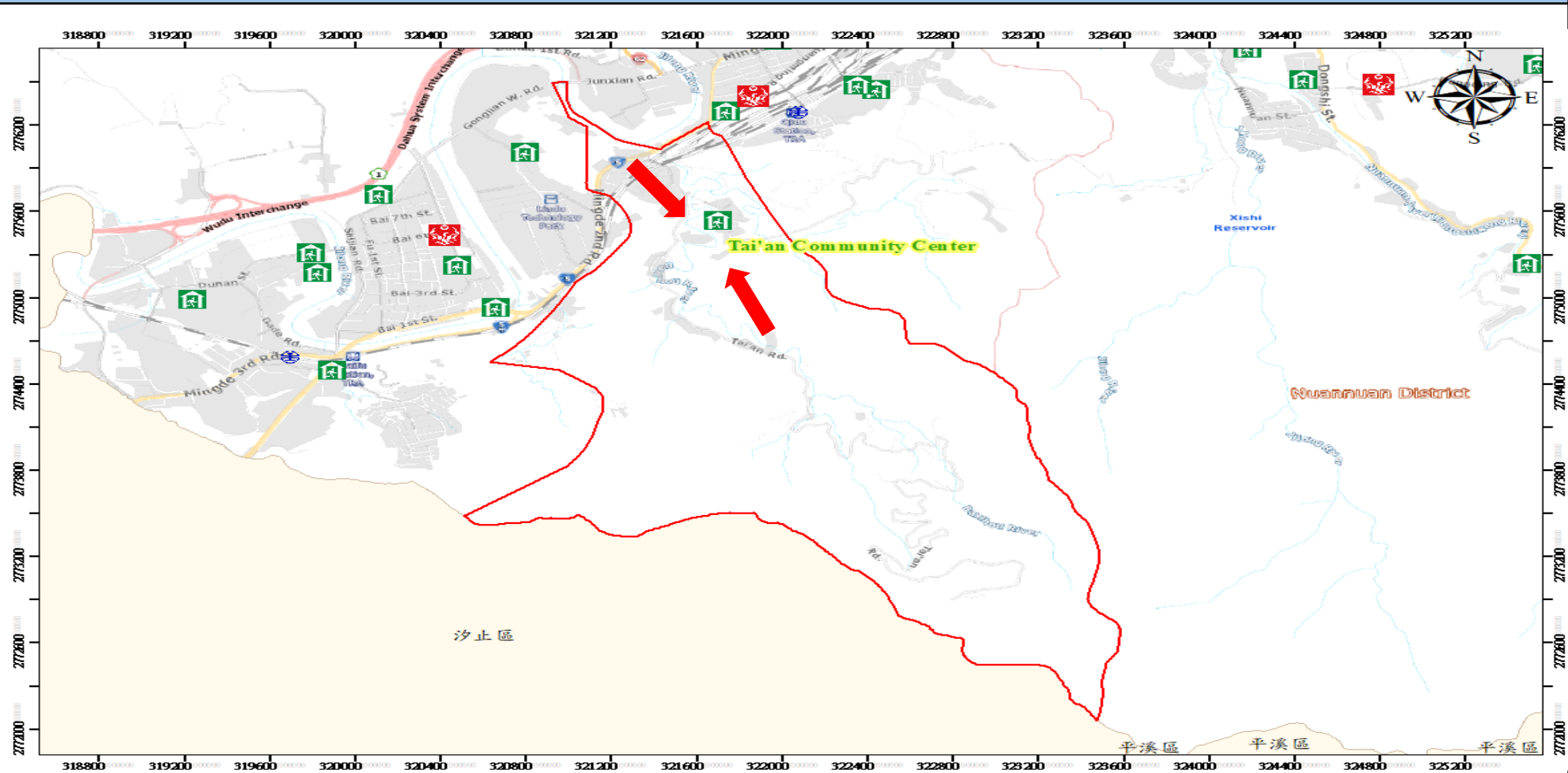
Village Chief : Mr. Zhan
Tel : (02) 24511063
0937874580

Disaster Information Website

Debris Flow Disaster
 Water Resources Agency

Evacuation Shelter

Tai'an Community Center
No. 57, Ln. 104, Taihe St., Qidu Dist.,
Keelung City
Tel : (02)2452-2539



LEGEND	Evacuation route		Disaster		Earthquake		Flood		Mudslide		Tsunami
	Road		Village Boundary		Typhoon		Fire		Slope		TRA
	Facilities		High Way		Hospital		Fire agency		Police station		Country road

1001702-0010 Disaster Evacuation Map of Dubei Vil., Qidu Dist, Keelung.

Information Table

Administration Zone

Area : 2.26 km²
Population : 4256





Emergency Notification

Qidu EOC
Tel : (02)2456-6171
Police Station
Tel : 110
Fire Station
Tel : 119

Emergency Contact

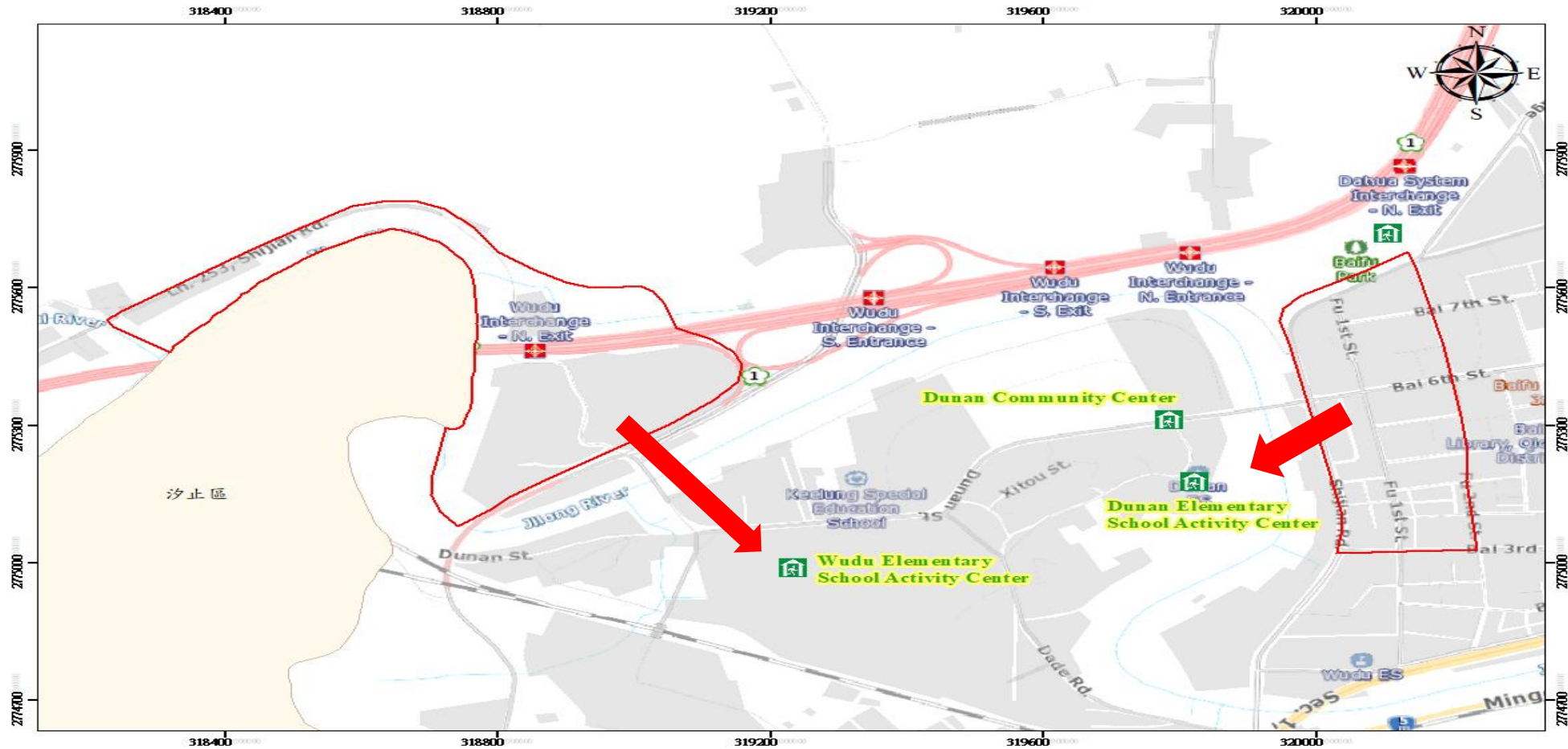
Village Chief : Mr. Lin
Tel : 0978-889-597

Disaster Information Website

 Debris Flow Disaster
 Water Resources Agency

Evacuation Shelter

Wudu Elementary School ActivityCenter
No. 25, Fu 1st St., Qidu Dist., Keelung City
Tel : (02)2451-1457



LEGEND

Evacuation route		Disaster		Earthquake		Flood		Mudslide		Tsunami
				Typhoon		Fire		Slope		
Road		Village Boundary			River		Building area		TRA	
Facilities		High Way		Express Way		Provincial Road		County Highway		Country road
		Shelter		Hospital		Fire agency		Police station		

1001702-0011 Disaster Evacuation Map of Dunan Vil., Qidu Dist, Keelung.

Information Table

Administration Zone

Area : 1.44 km²
Population : 2357





Emergency Notification

Qidu EOC
Tel : (02)2456-6171
Police Station
Tel : 110
Fire Station
Tel : 119

Emergency Contact

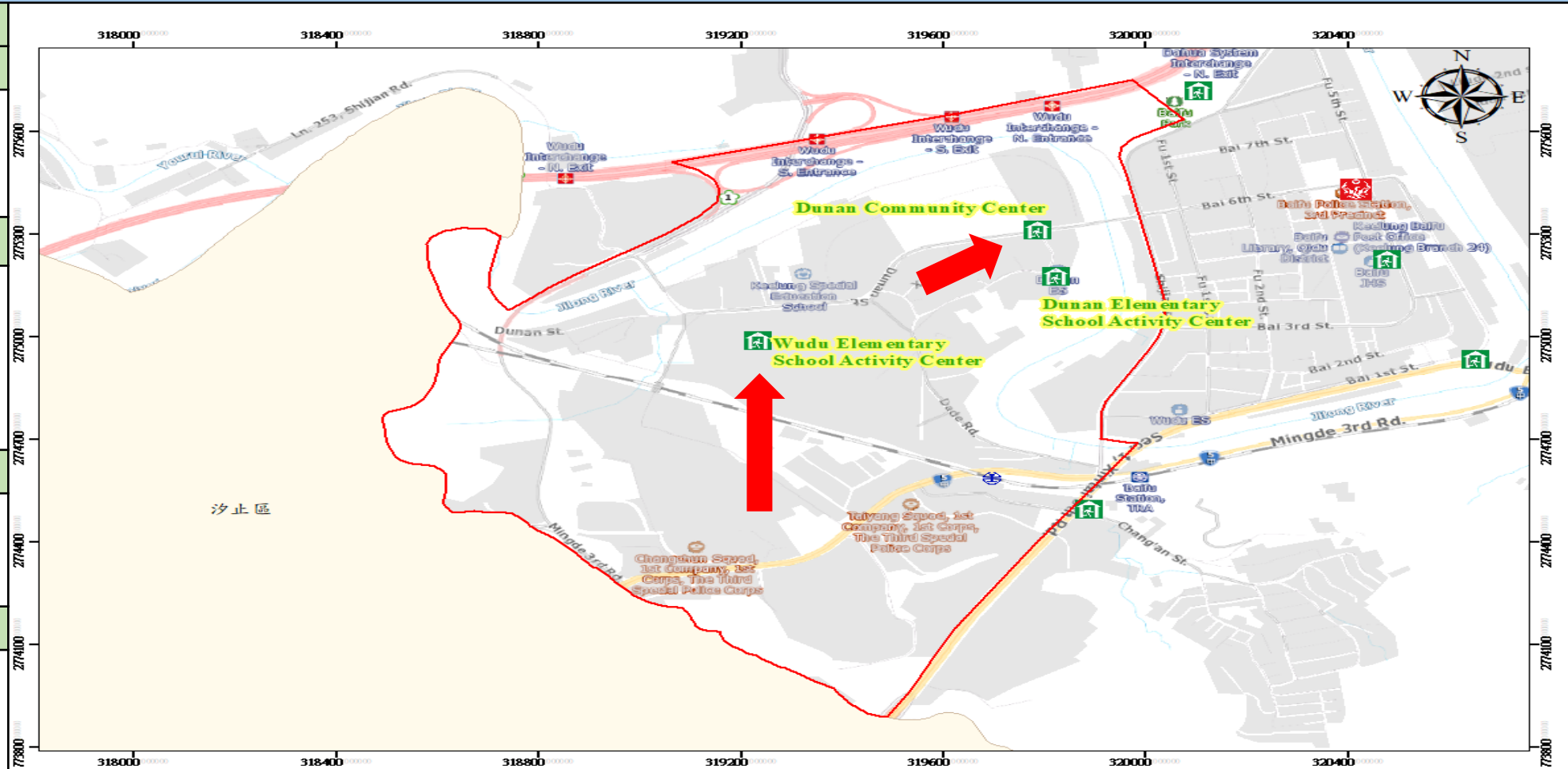
Village Chief : Mr. Yu
Tel : (02)2451-1868
0952-425-736

















Disaster Information Website

 Debris Flow Disaster
 Water Resources Agency

Evacuation Shelter

Dunan Elementary School Activity Center
No. 120, Dade Rd., Qidu Dist., Keelung City
Tel : (02)2451-1339#30



LEGEND	Evacuation route		Disaster		Earthquake		Flood		Mudslide		Tsunami		
	Road		Village Boundary		Typhoon		Fire		Slope		Building area		TRA
	Facilities		High Way		Express Way		Provincial Road		County Highway		Country road		
			Shelter		Hospital		Fire agency		Police station				

1001702-0012 Disaster Evacuation Map of Manan Vil., Qidu Dist, Keelung.

Information Table

Administration Zone

Area : 3.86 km²
Population : 471





Emergency Notification

Qidu EOC
Tel : (02)2456-6171
Police Station
Tel : 110
Fire Station
Tel : 119

Emergency Contact

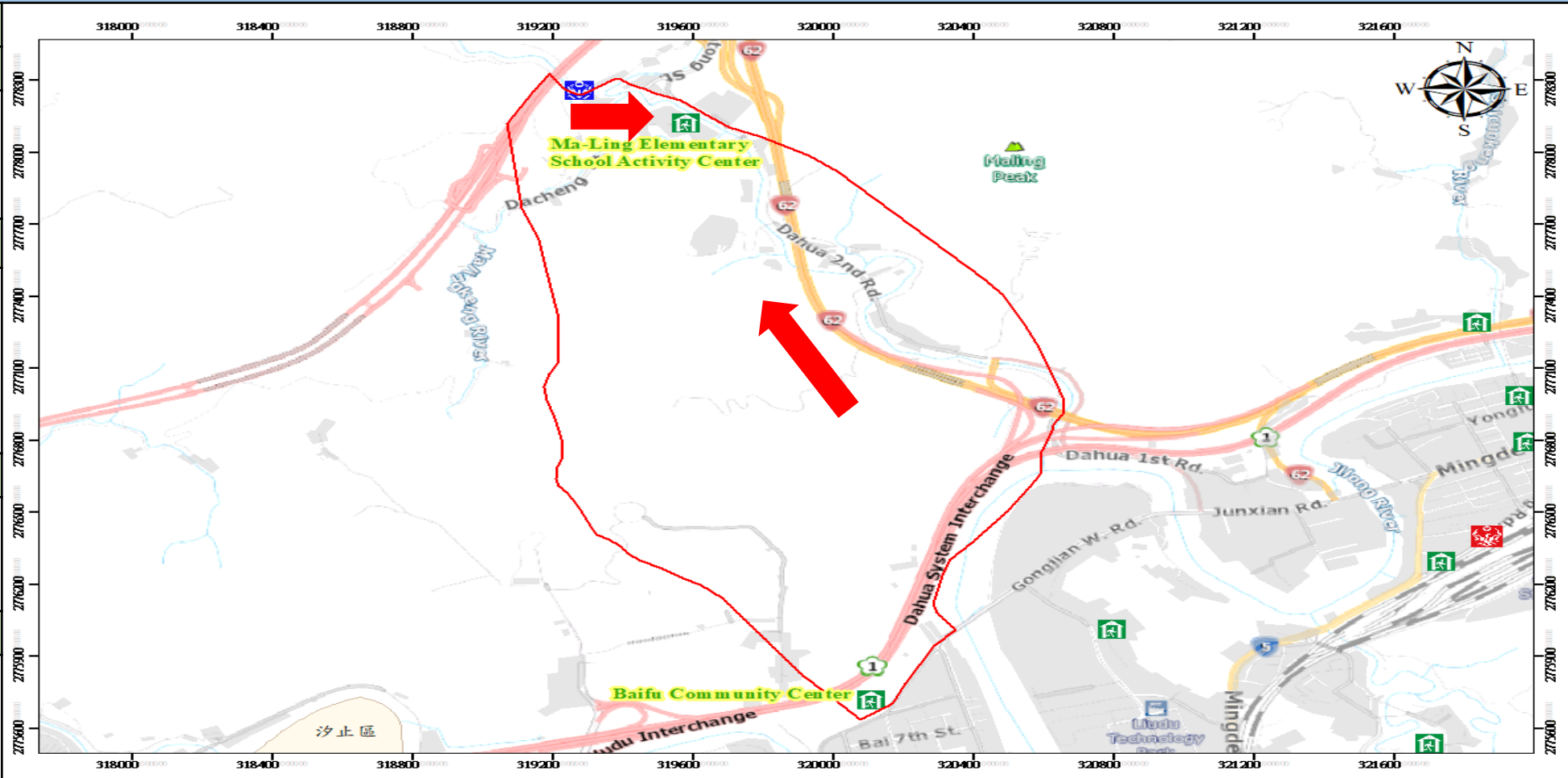
Village Chief : Mrs. Su
Tel : (02) 2456-3726
0927-761-372





Disaster Information Website

 Debris Flow Disaster
 Water Resources Agency

Evacuation Shelter

Ma-Ling Elementary School Activity Center
No. 1, Dacheng St., Qidu Dist., Keelung City
Tel : (02)2456-5663#30



LEGEND	Evacuation route		Disaster		Earthquake		Flood		Mudslide		Tsunami
					Typhoon		Fire		Slope		
	Road		Village Boundary			River		Building area		TRA	
Facilities		High Way		Express Way		Provincial Road		County Highway		Country road	
		Shelter		Hospital		Fire agency		Police station			

1001702-0013 Disaster Evacuation Map of Madong Vil., Qidu Dist, Keelung.

Information Table

Administration Zone

Area : 6.26km²
Population : 342





Emergency Notification

Qidu EOC
Tel : (02)2456-6171
Police Station
Tel : 110
Fire Station
Tel : 119

Emergency Contact

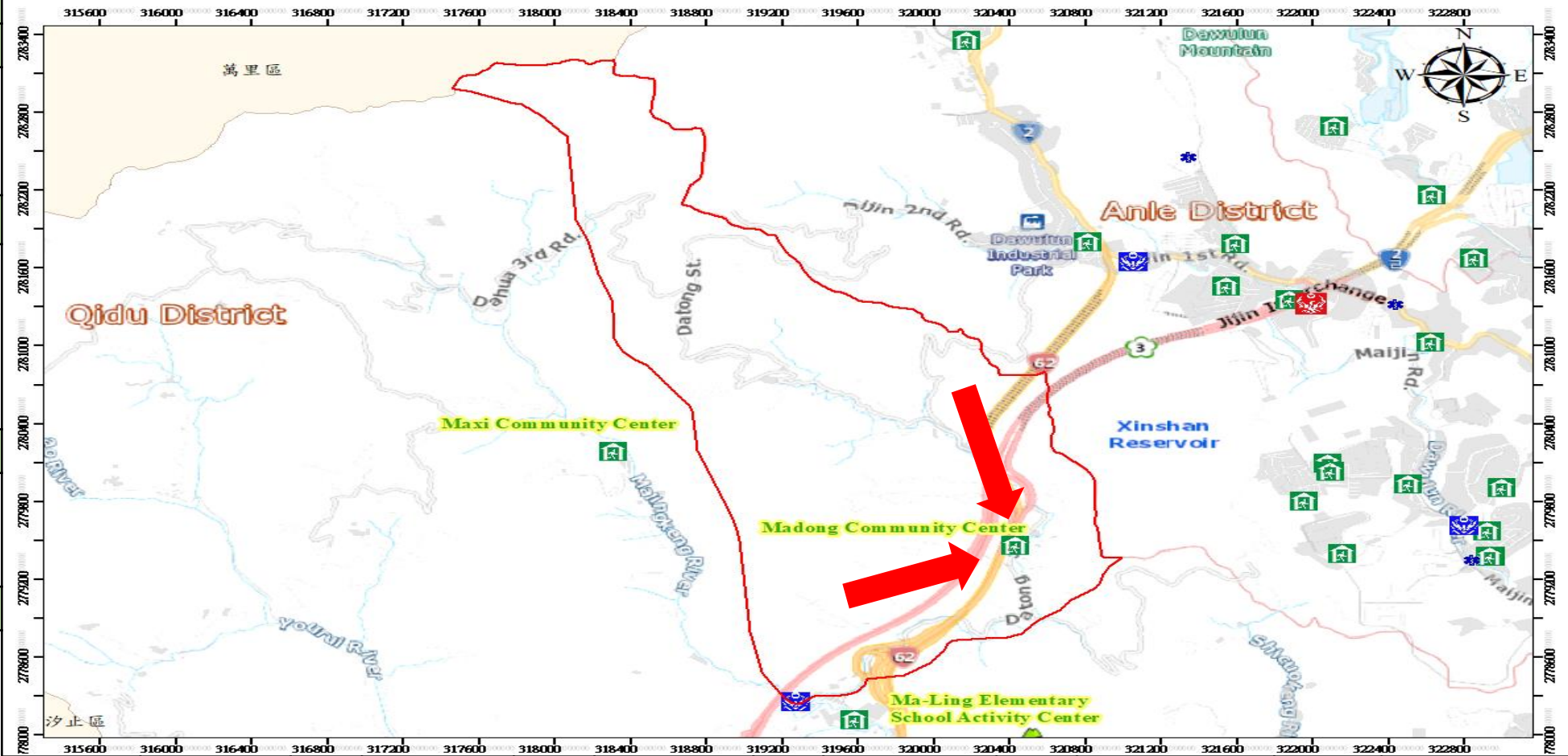
Village Chief : Mr. Li
Tel : (02) 24310892
0910107402






Disaster Information Website

 Debris Flow Disaster
 Water Resources Agency

Evacuation Shelter

Madong Community Center
No. 29-3, Datong St., Qidu Dist., Keelung City
Tel : (02)2456-5293



Evacuation route		Disaster		Earthquake		Flood		Mudslide		Tsunami
				Typhoon		Fire		Slope		
Road		Village Boundary				River		Building area		TRA
Facilities		High Way		Express Way		Provincial Road		County Highway		Country road
		Shelter		Hospital		Fire agency		Police station		

1001702-0014 Disaster Evacuation Map of Maxi Vil., Qidu Dist, Keelung.

Information Table

Administration Zone

Area : 8.64km²
Population : 349





Emergency Notification

Qidu EOC
Tel : (02)2456-6171
Police Station
Tel : 110
Fire Station
Tel : 119

Emergency Contact

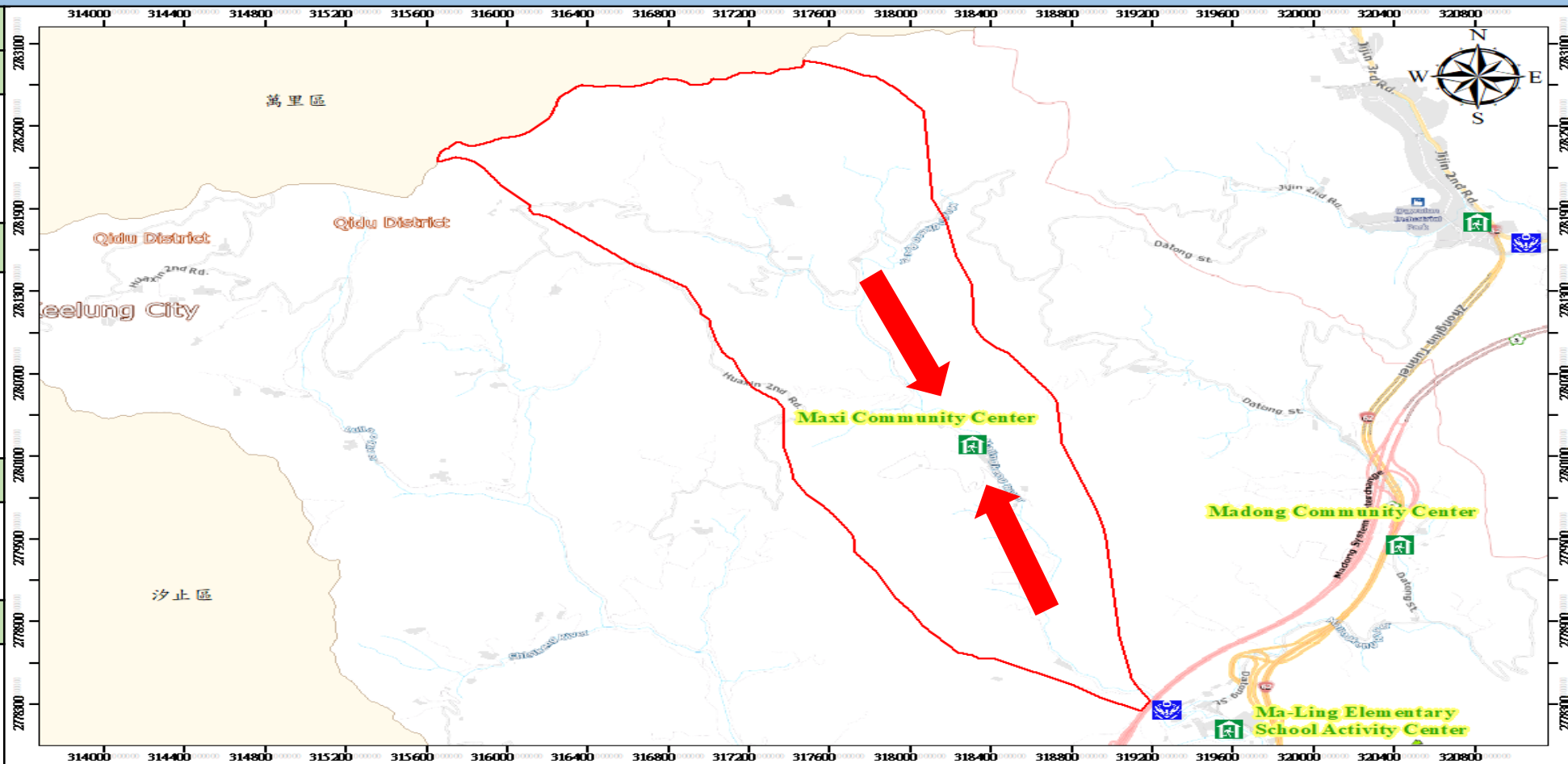
Village Chief : Mrs.Chen
Tel : (02) 24553986
0912570571

Disaster Information Website

 Debris Flow Disaster
 Water Resources Agency

Evacuation Shelter

Maxi Community Center
No. 75-1, Dahua 3rd Rd., Qidu Dist.,
Keelung City
Tel : (02)2455-3986



LEGEND	Evacuation route		Disaster		Earthquake		Flood		Mudslide		Tsunami
					Typhoon		Fire		Slope		
LEGEND	Road		Village Boundary			River		Building area		TRA	
				High Way		Express Way		Provincial Road		County Highway	
LEGEND	Facilities		Shelter		Hospital		Fire agency		Police station		

1001702-0015 Disaster Evacuation Map of Youyi Vil., Qidu Dist, Keelung.

Information Table

Administration Zone

Area : 4.96 km²
Population : 2098



Emergency Notification

Qidu EOC
Tel : (02)2456-6171
Police Station
Tel : 110
Fire Station
Tel : 119

Emergency Contact

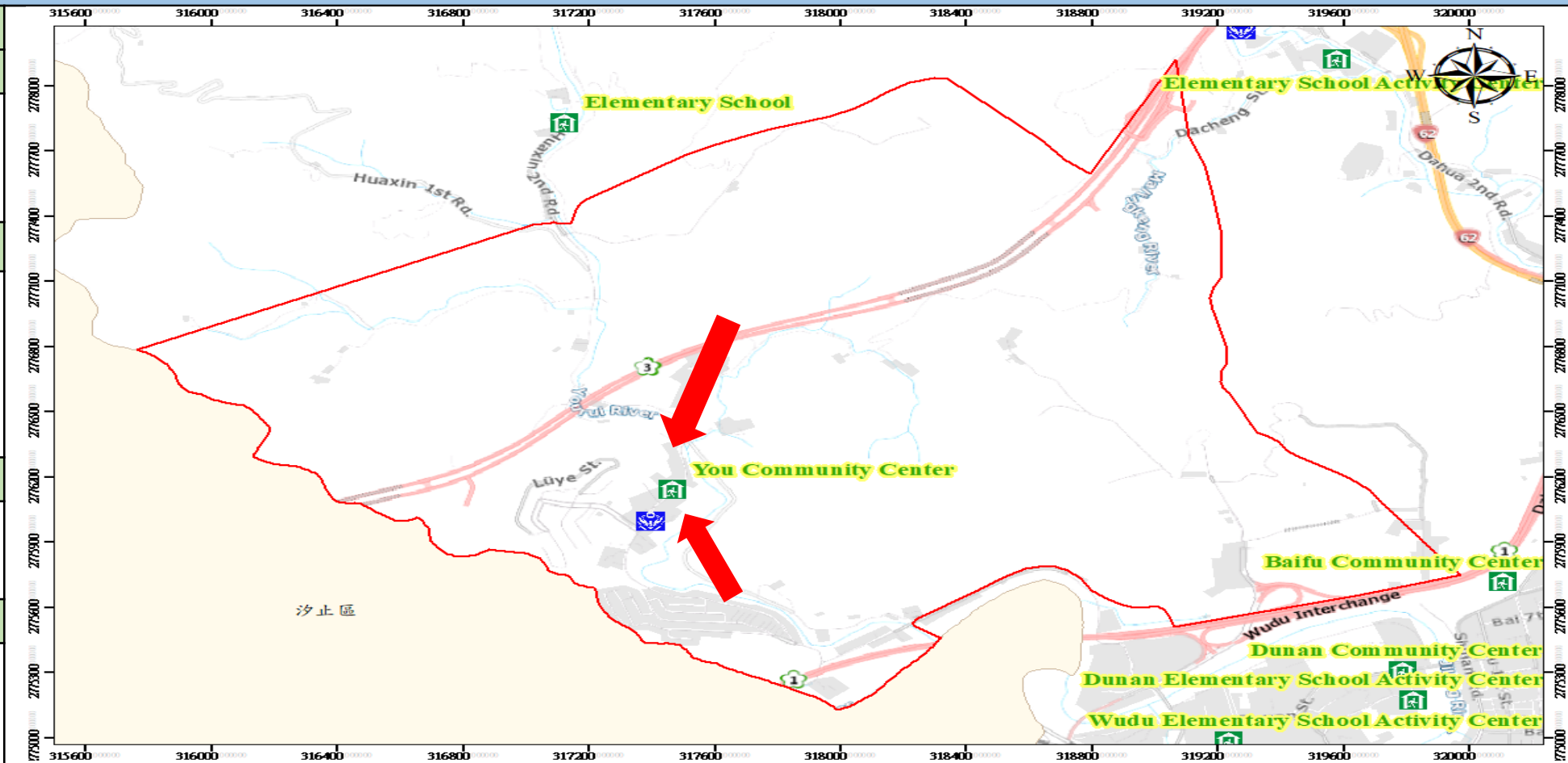
Village Chief : Mr. Chen
Tel : (02) 2451-7883
0910-280-263

Disaster Information Website

Debris Flow Disaster
 Water Resources Agency

Evacuation Shelter

You Community Center
No. 59-1, Huaxin 1st Rd., Qidu Dist.,
Keelung City
Tel : (02)2451-7883



LEGEND	Evacuation route		Disaster		Earthquake		Flood		Mudslide		Tsunami
	Road				Typhoon		Fire		Slope		
	Facilities		High Way		Express Way		Provincial Road		County Highway		Country road
			Village Boundary		River		Building area		TRA		
			Shelter		Hospital		Fire agency		Police station		

1001702-0016 Disaster Evacuation Map of Youer Vil., Qidu Dist, Keelung.

Information Table

Administration Zone

Area : 11.97km²
Population : 487





Emergency Notification

Qidu EOC
Tel : (02)2456-6171
Police Station
Tel : 110
Fire Station
Tel : 119

Emergency Contact

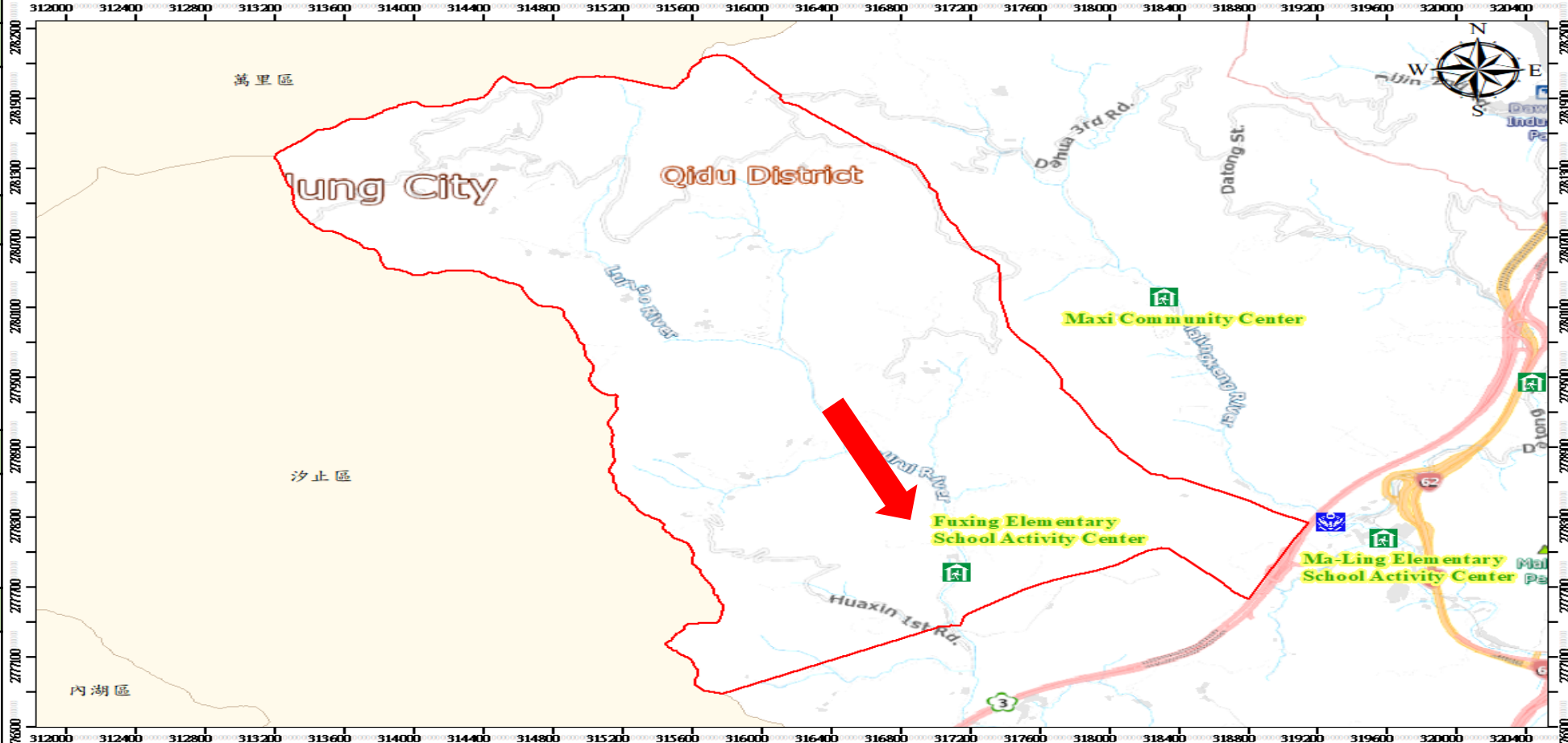
Village Chief : Mr. Su
Tel : (02)2451-7170
0932-138-522






















Disaster Information Website

 Debris Flow Disaster
 Water Resources Agency

Evacuation Shelter

Fuxing Elementary School
No. 21, Huaxin 2nd Rd., Qidu Dist.,
Keelung City
Tel : (02)2451-5601#30



Evacuation route		Disaster		Earthquake		Flood		Mudslide		Tsunami
				Typhoon		Fire		Slope		
Road		Village Boundary				River		Building area		TRA
Facilities		High Way		Express Way		Provincial Road		County Highway		Country road
		Shelter		Hospital		Fire agency		Police station		

LEGEND

1001702-0017 Disaster Evacuation Map of Zhengming Vil., Qidu Dist, Keelung.

Information Table

Administration Zone

Area : 0.09 km²
Population : 2247





Emergency Notification

Qidu EOC
Tel : (02)2456-6171
Police Station
Tel : 110
Fire Station
Tel : 119

Emergency Contact

Village Chief : Mr. Gao
Tel : (02) 2456-2981
0927-728-389


Disaster Information Website

 Debris Flow Disaster
 Water Resources Agency

Evacuation Shelter

Qidu District Administration Building
6F., No. 21, Guangming Rd., Qidu Dist.,
Keelung City
Tel : (02)2456-6171



LEGEND	Evacuation route		Disaster		Earthquake		Flood		Mudslide		Tsunami
					Typhoon		Fire		Slope		
	Road		Village Boundary			River		Building area		TRA	
Facilities		High Way		Express Way		Provincial Road		County Highway		Country road	
		Shelter		Hospital		Fire agency		Police station			

1001702-0018 Disaster Evacuation Map of Baifu Vil., Qidu Dist, Keelung.

Information Table

Administration Zone

Area : 1.01 km²
Population : 7183



Emergency Notification

Qidu EOC
Tel : (02)2456-6171
Police Station
Tel : 110
Fire Station
Tel : 119

Emergency Contact

Village Chief : Mr. He
Tel : (02)2451-9577
0935-207-865

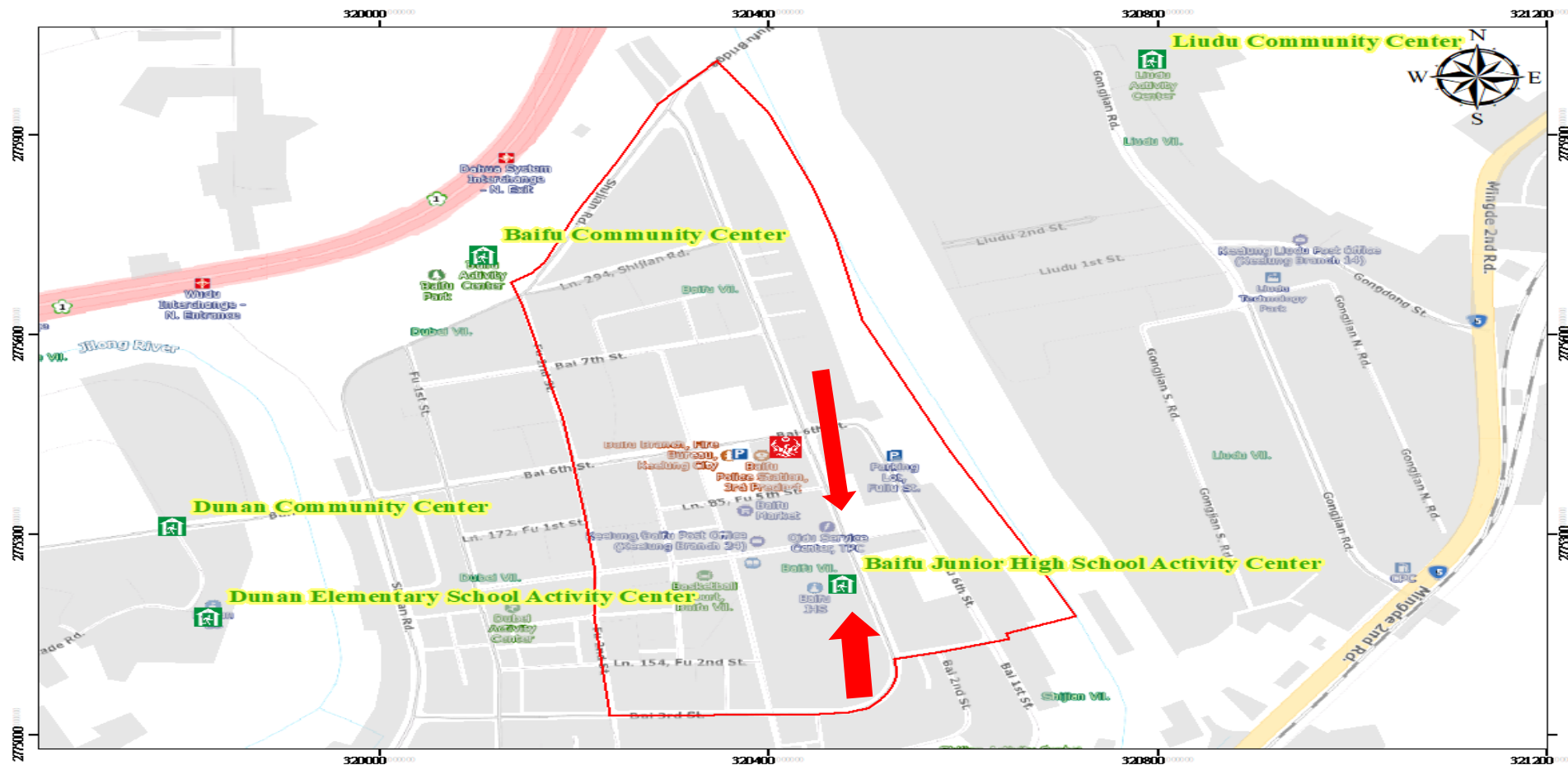
Disaster Information Website

Debris Flow Disaster

Water Resources Agency

Evacuation Shelter

Baifu Junior High School Activity Center
No. 1, Fu 5th St., Qidu Dist., Keelung City
Tel : (02)2451-1158#30



LEGEND	Evacuation route		Disaster		Earthquake		Typhoon		Flood		Fire		Tsunami
	Road		Village Boundary		River		Building area		TRA				
	Facilities		High Way		Express Way		Provincial Road		County Highway		Country road		
			Shelter		Hospital		Fire agency		Police station				

1001702-0019 Disaster Evacuation Map of Shijian Vil., Qidu Dist, Keelung.

Information Table

Administration Zone

Area : 0.42 km²
Population : 4434





Emergency Notification

Qidu EOC
Tel : (02)2456-6171
Police Station
Tel : 110
Fire Station
Tel : 119

Emergency Contact

Village Chief : Mrs. Wu
Tel : (02) 24518581
0937506807







Disaster Information Website

 Debris Flow Disaster
 Water Resources Agency

Evacuation Shelter

Shijian Community Center
No. 52-1, Bai 1st St., Qidu Dist., Keelung
City
Tel : (02)2451-8581



LEGEND	Evacuation route		Disaster		Earthquake		Flood		Mudslide		Tsunami
	Road		Village Boundary		Typhoon		Fire		Slope		TRA
	Facilities		High Way		Express Way		Provincial Road		County Highway		Country road
			Shelter		Hospital		Fire agency		Police station		

1001702-0020 Disaster Evacuation Map of Chang'an Vil., Qidu Dist, Keelung.

Information Table

Administration Zone

Area : 0.86 km²
Population : 2867





Emergency Notification

Qidu EOC
Tel : (02)2456-6171
Police Station
Tel : 110
Fire Station
Tel : 119

Emergency Contact

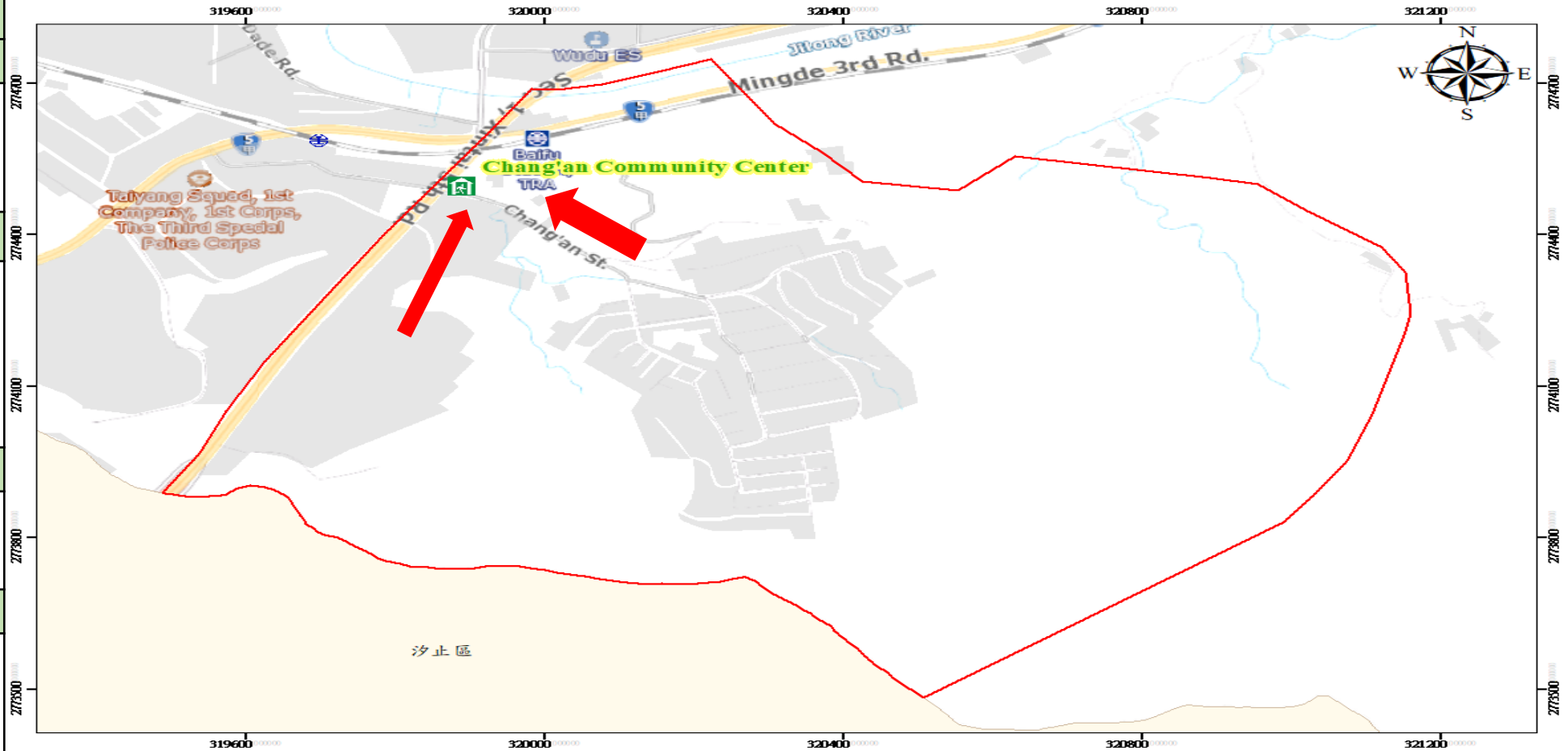
Village Chief : Mr.Zhang
Tel : (02) 24511858
0933142379






















Disaster Information Website

 Debris Flow Disaster
 Water Resources Agency

Evacuation Shelter

Chang'an Community Center
No. 31, Chang'an St., Qidu Dist., Keelung
City
Tel : (02)2451-1858

LEGEND	Evacuation route		Disaster		Earthquake		Flood		Mudslide		Tsunami
					Typhoon		Fire		Slope		
	Road		Village Boundary			River		Building area		TRA	
Facilities		High Way		Express Way		Provincial Road		County Highway		Country road	
		Shelter		Hospital		Fire agency		Police station			